

***BANGERTER SOUTH
MEET THE CONTRACTOR***

9800 South, 13400 South, 2700 West

Sept. 7, 2023

CONTACT US




Hotline: 888-766-ROAD (7623)



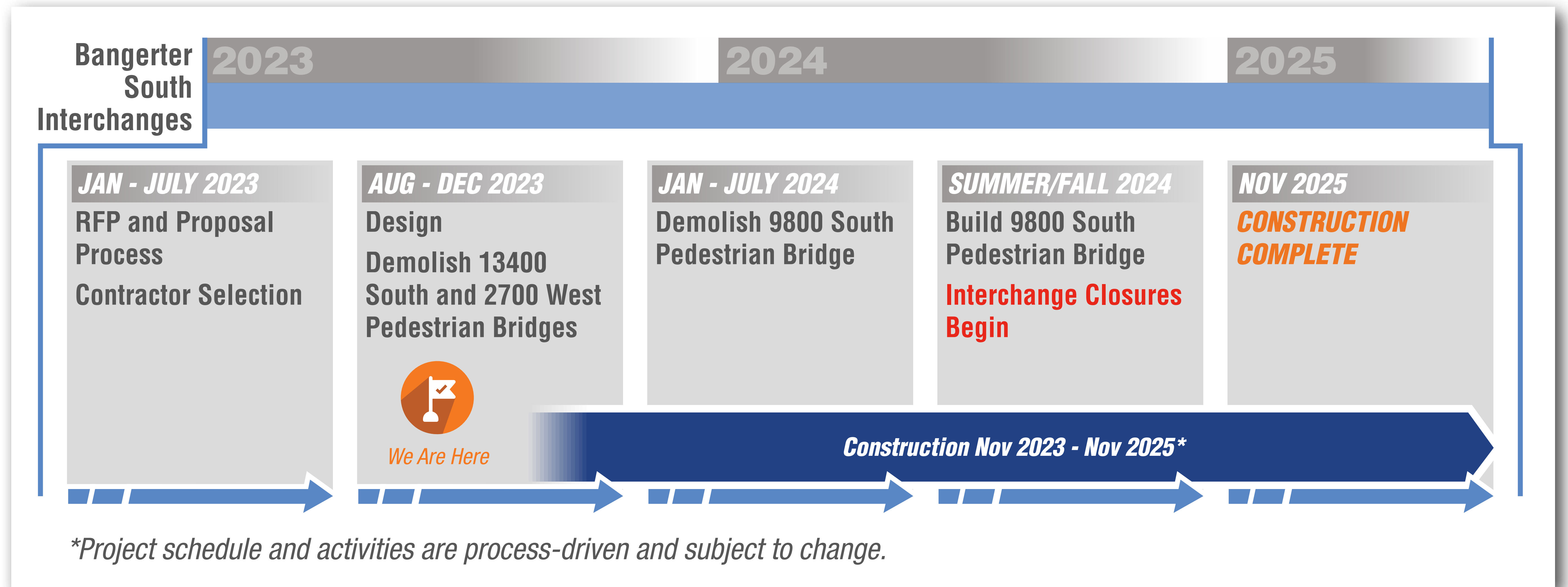
Email: bangerter@utah.gov



Website: udot.utah.gov/bangerter

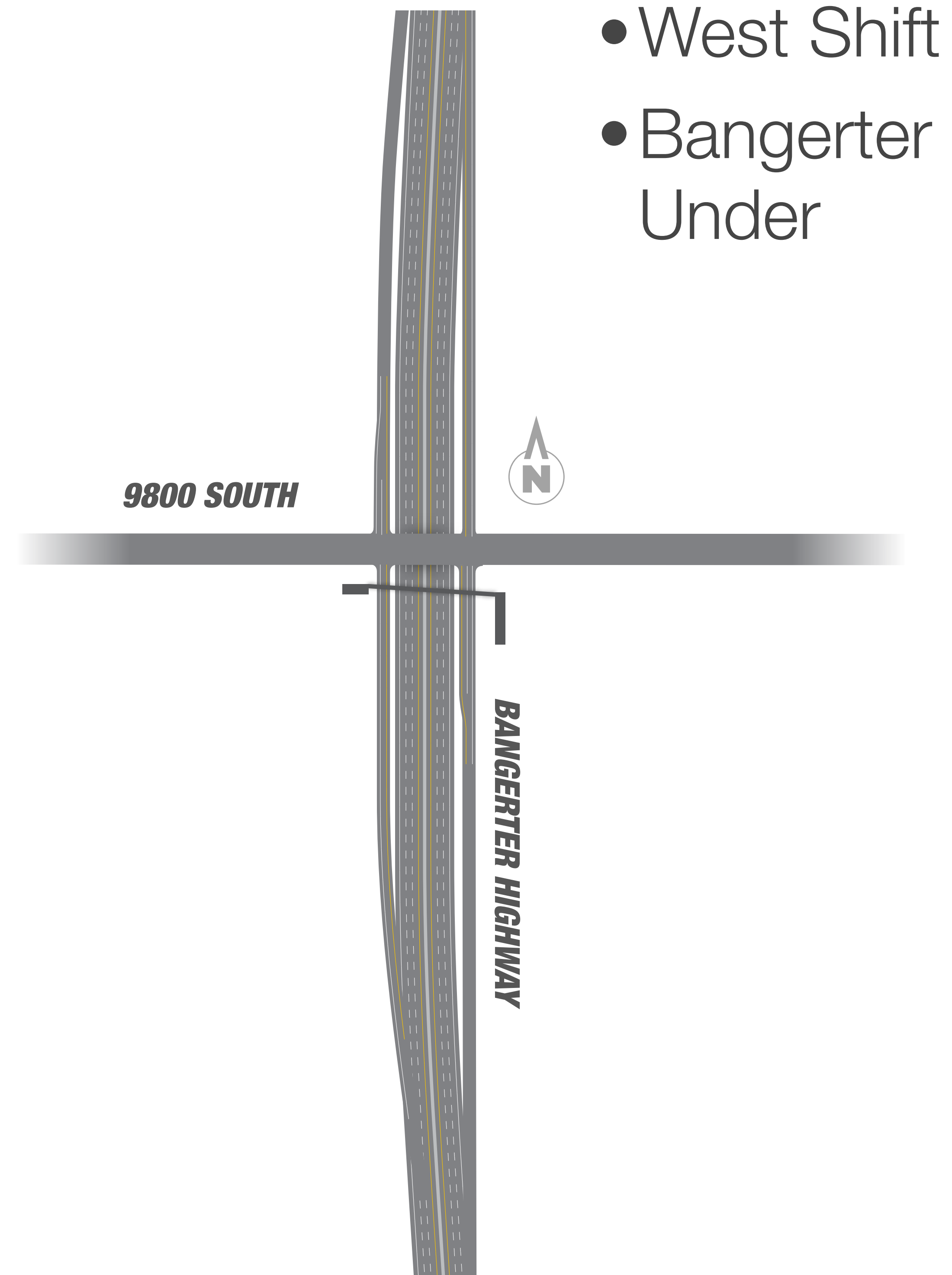


SCHEDULE

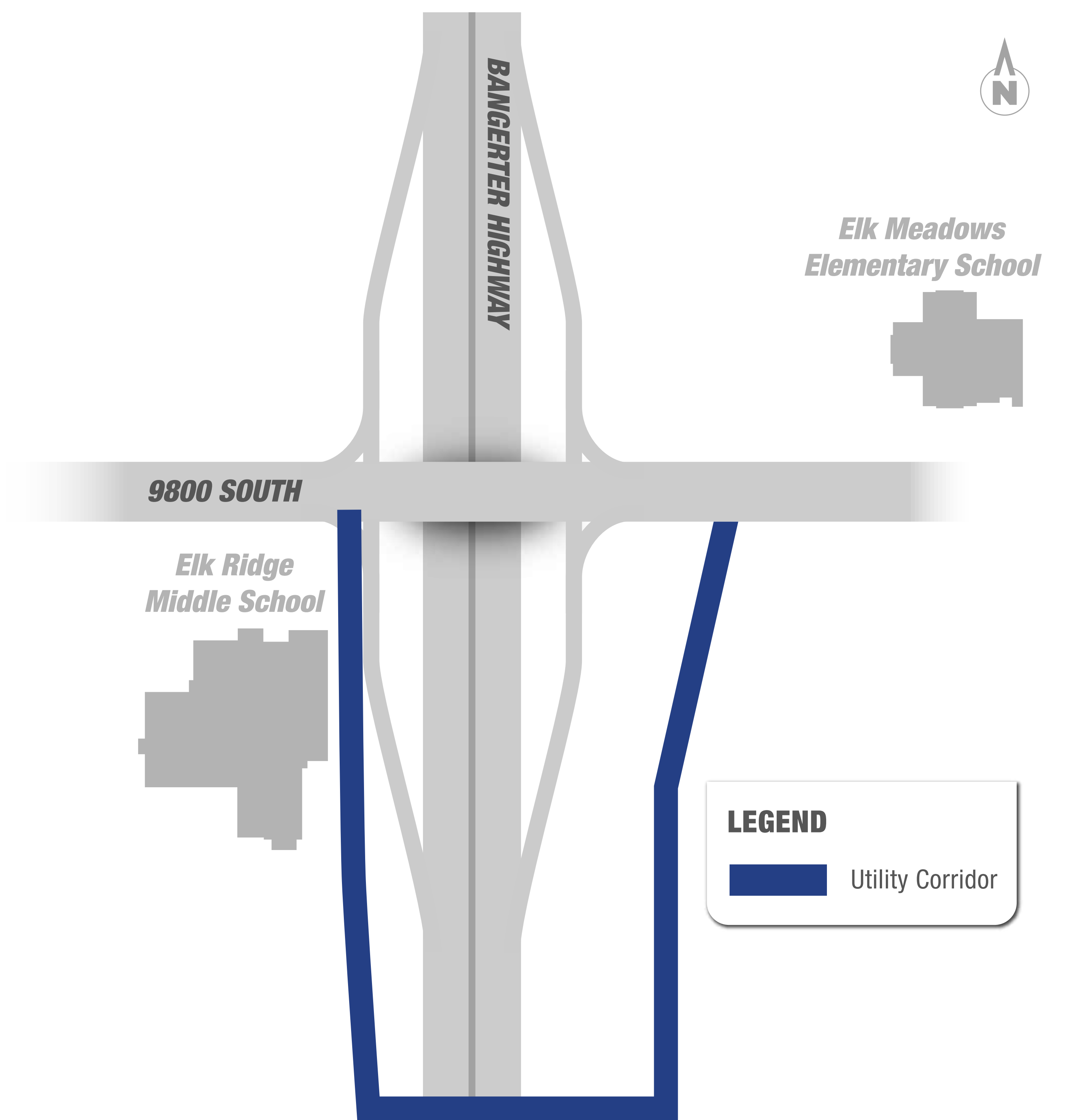


9800 SOUTH OVERVIEW

Tight Diamond Interchange

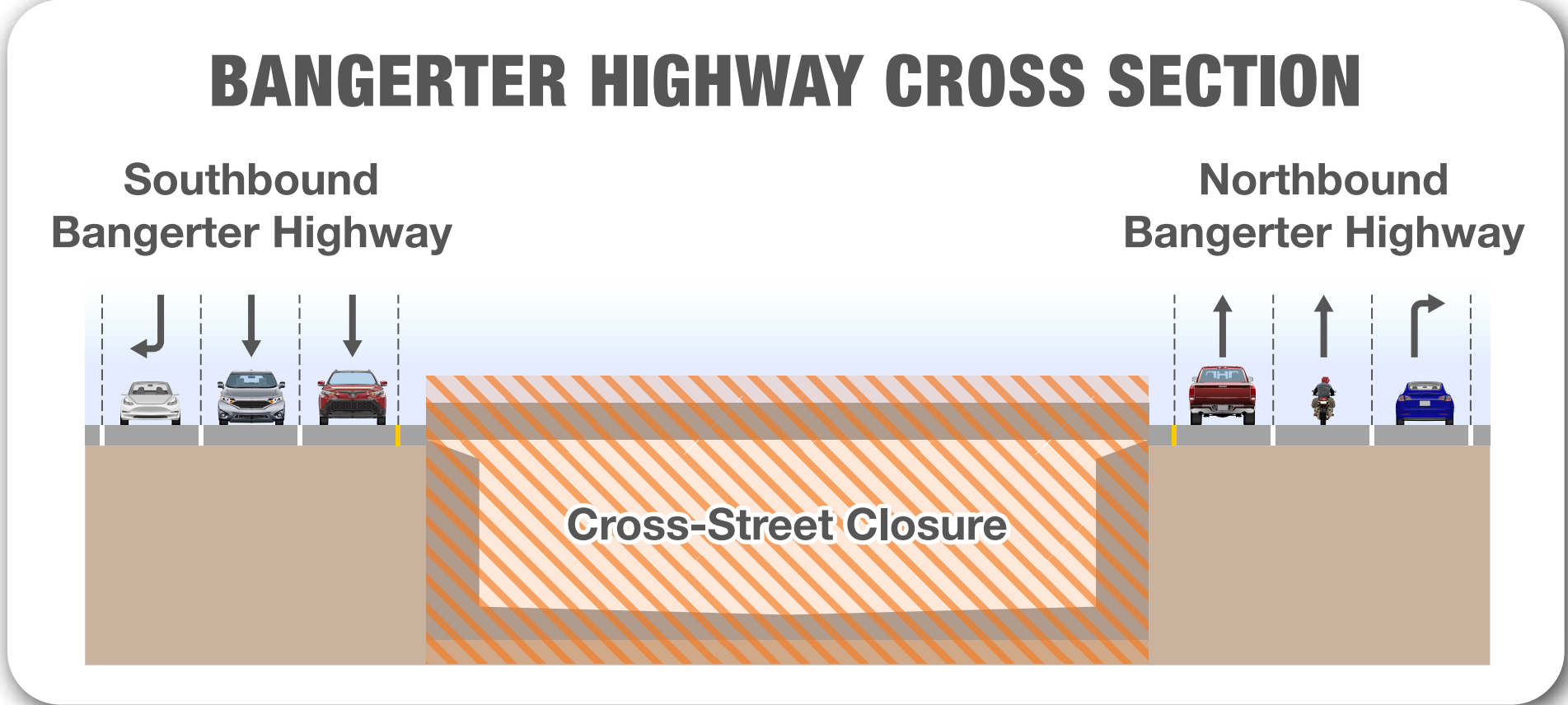
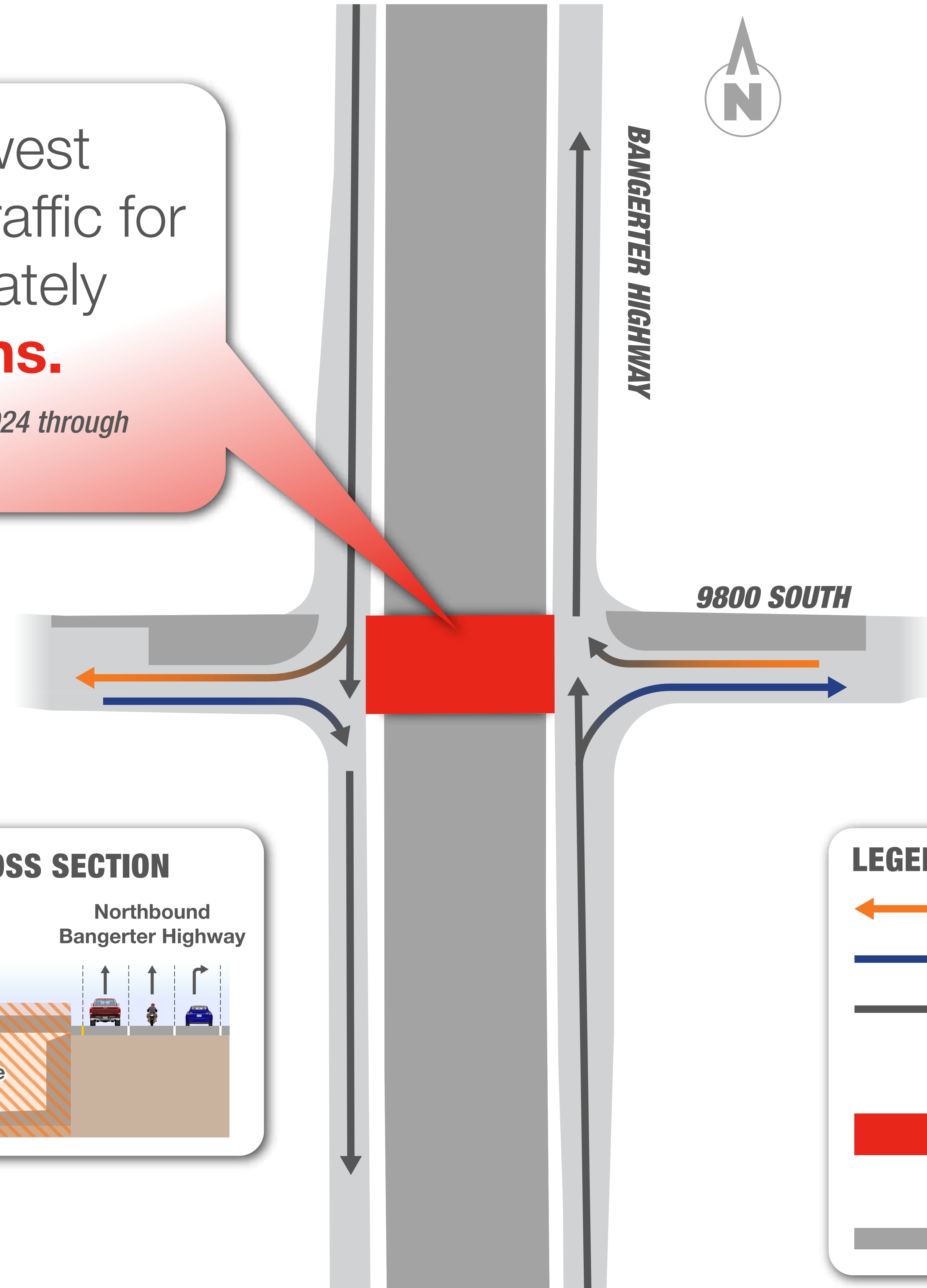


Utility Shift








9800 SOUTH EAST/WEST CLOSURE

 No east/west through traffic for approximately **10 months.**
Closure anticipated from fall 2024 through late summer 2025.



LEGEND

-  Westbound Traffic
-  Eastbound Traffic
-  Bangerter Highway Northbound/Southbound Traffic Flow
-  Road Closure - No East/West Through Traffic
-  Work Zone

9800 SOUTH PEDESTRIAN BRIDGE

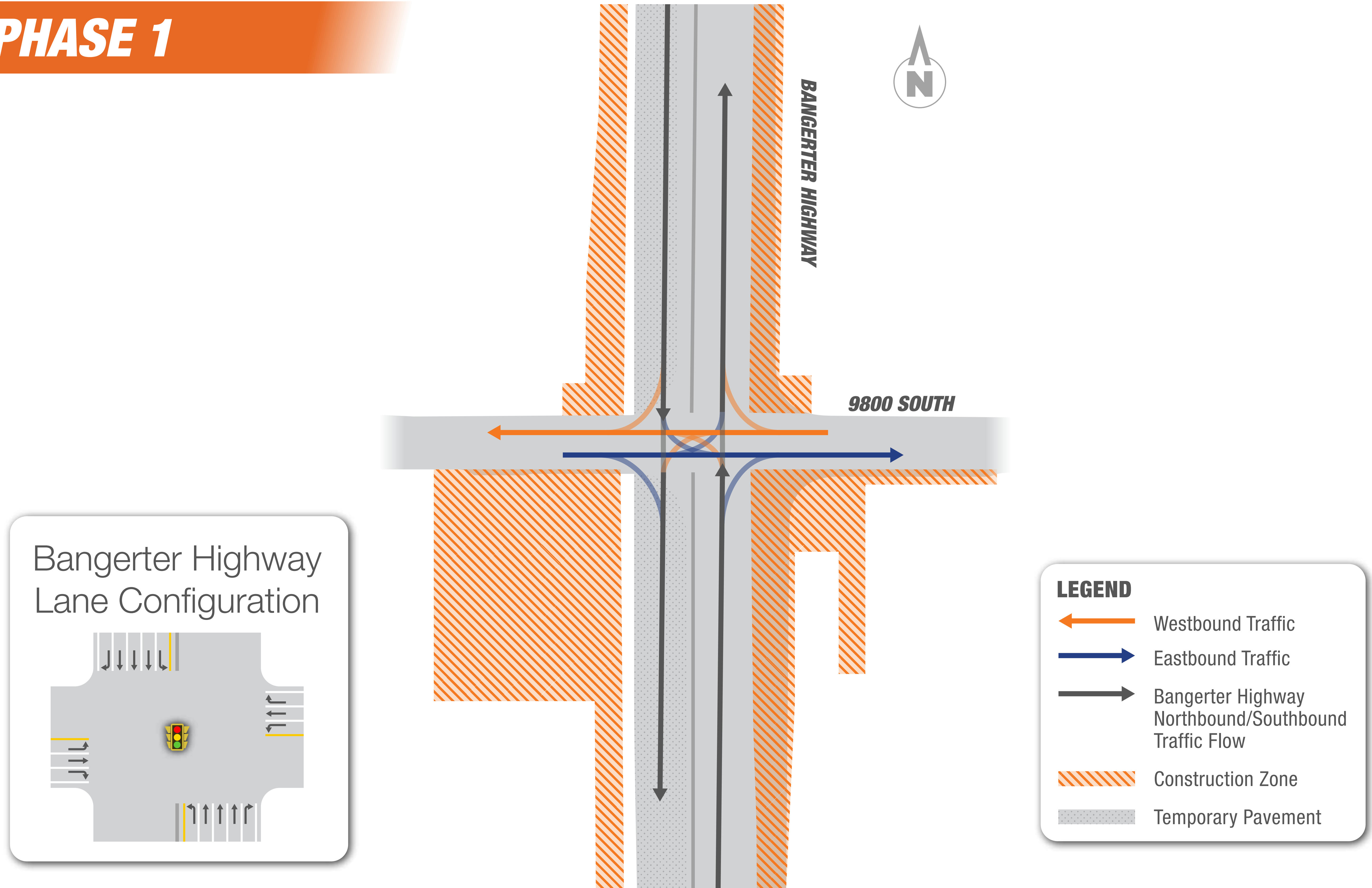
Replace the bridge in a similar location.

Closure anticipated from March 2024 through early August 2024.



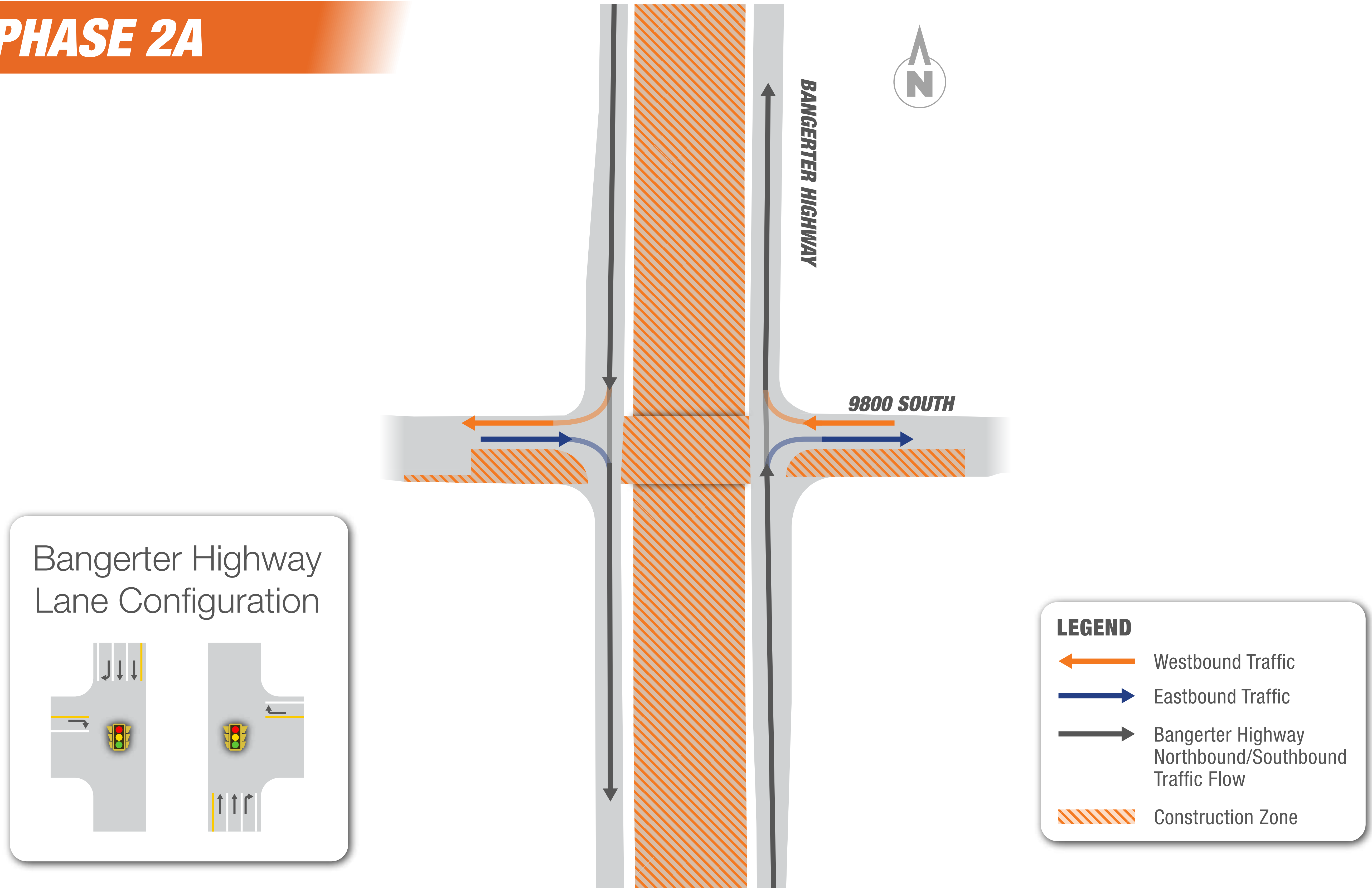
9800 SOUTH CONSTRUCTION PHASING

PHASE 1



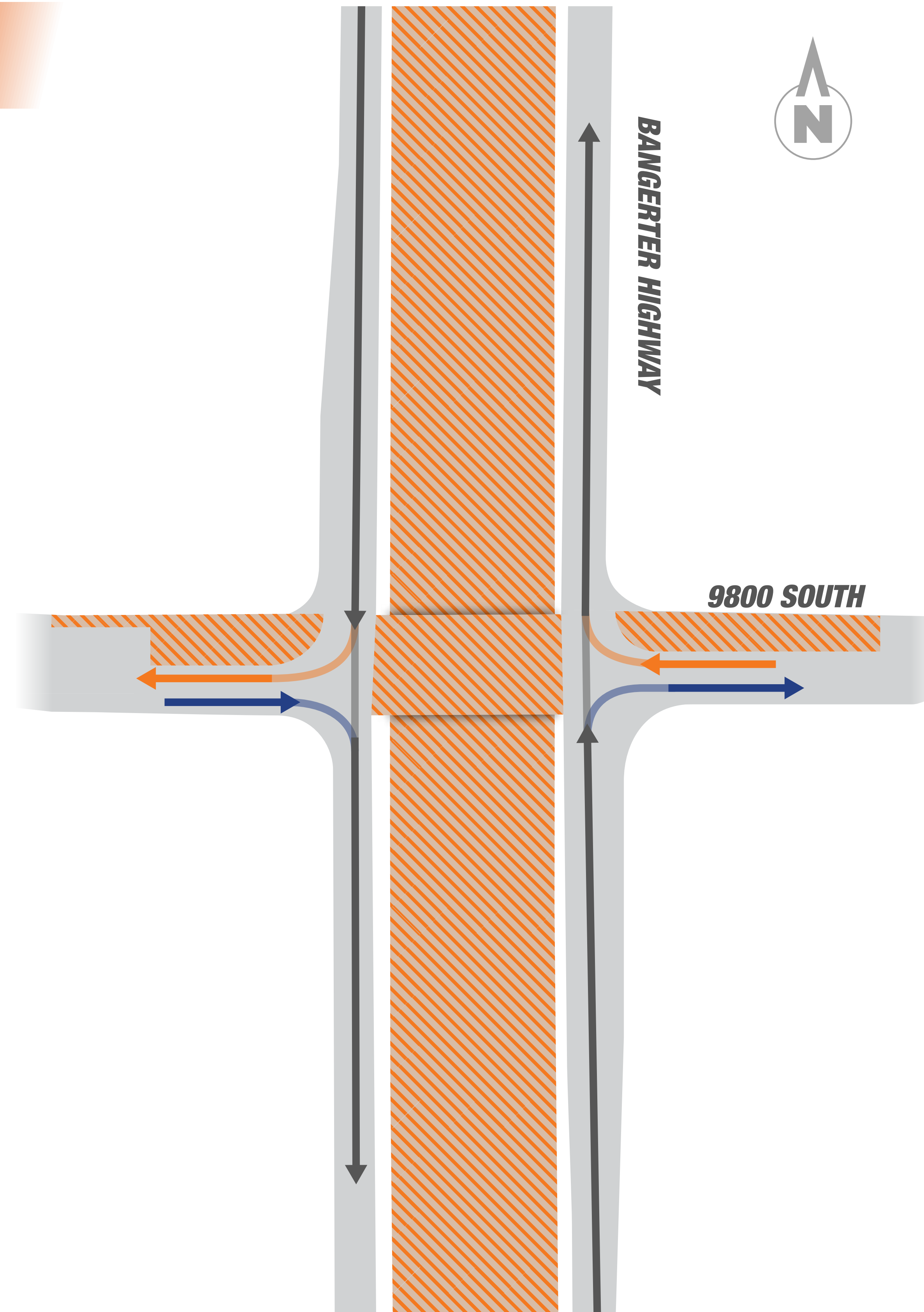
9800 SOUTH CONSTRUCTION PHASING

PHASE 2A

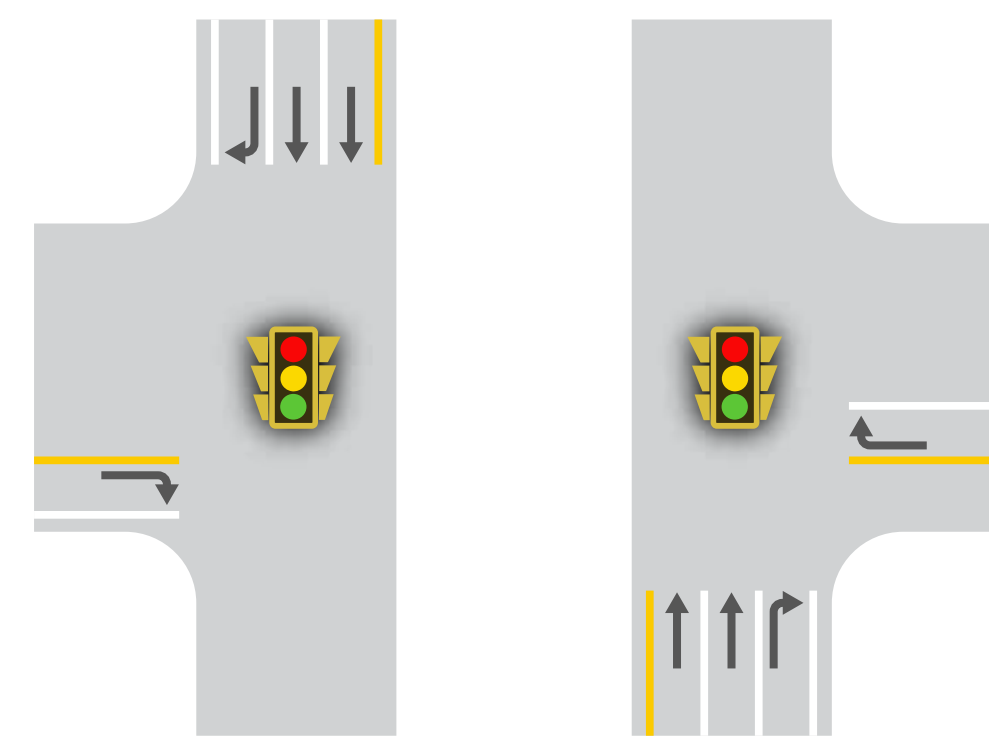


9800 SOUTH CONSTRUCTION PHASING

PHASE 2B



Bangerter Highway
Lane Configuration

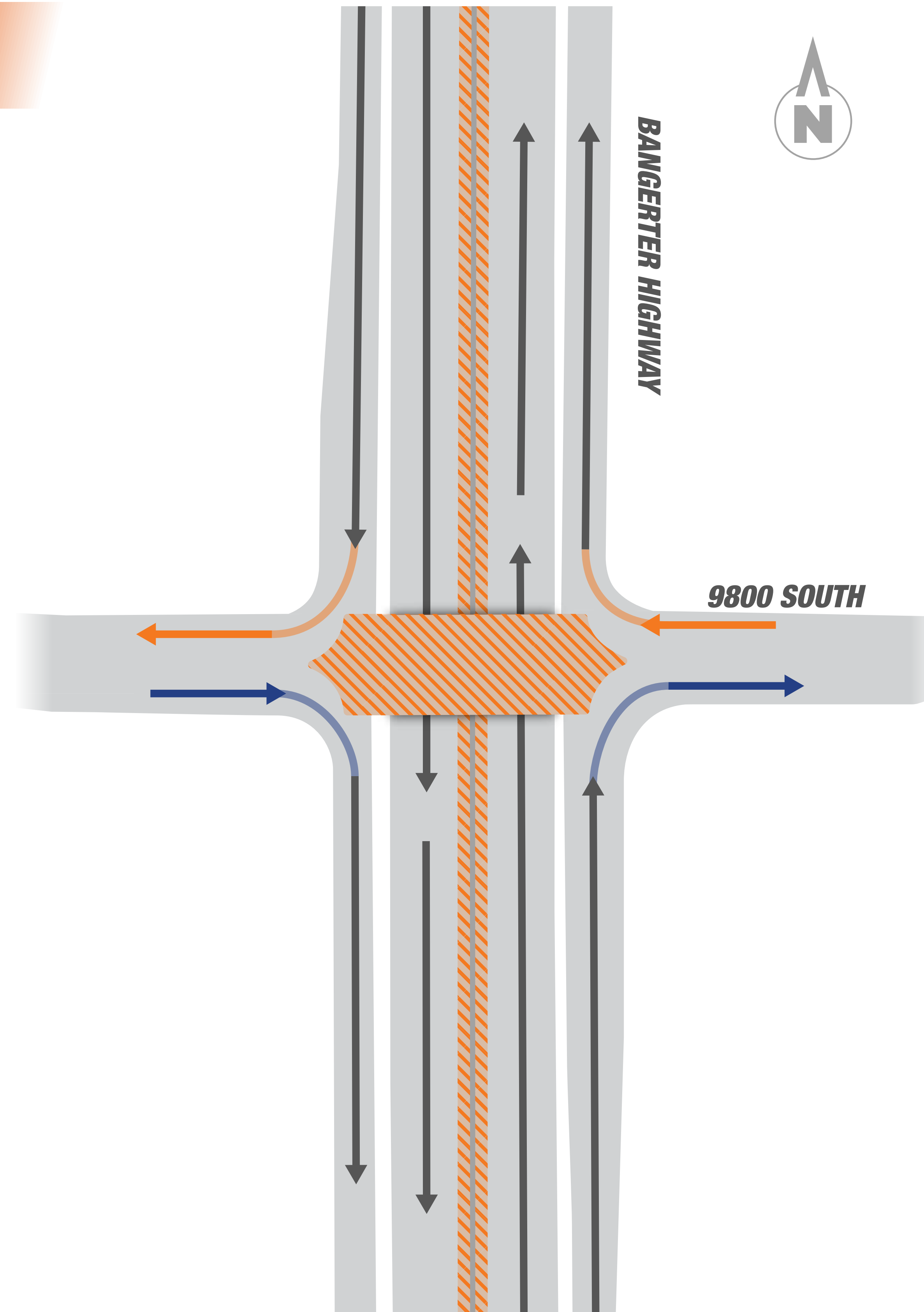


LEGEND

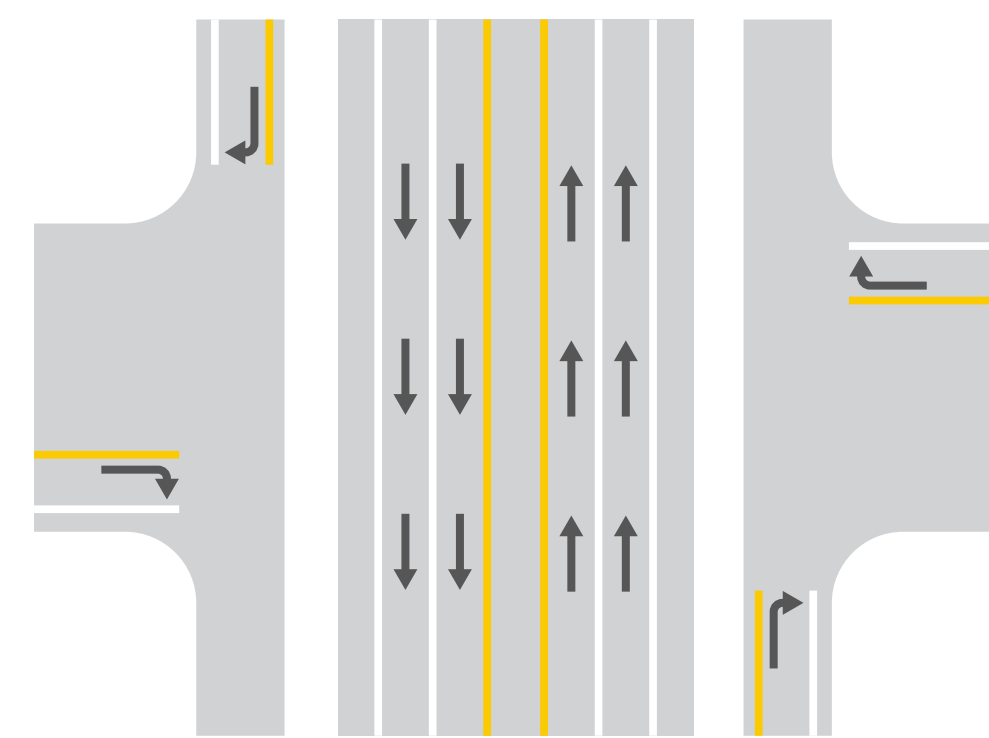
- Westbound Traffic
- Eastbound Traffic
- Bangerter Highway Northbound/Southbound Traffic Flow
- Construction Zone

9800 SOUTH CONSTRUCTION PHASING





PHASE 3



Bangerter Highway
Lane Configuration



LEGEND

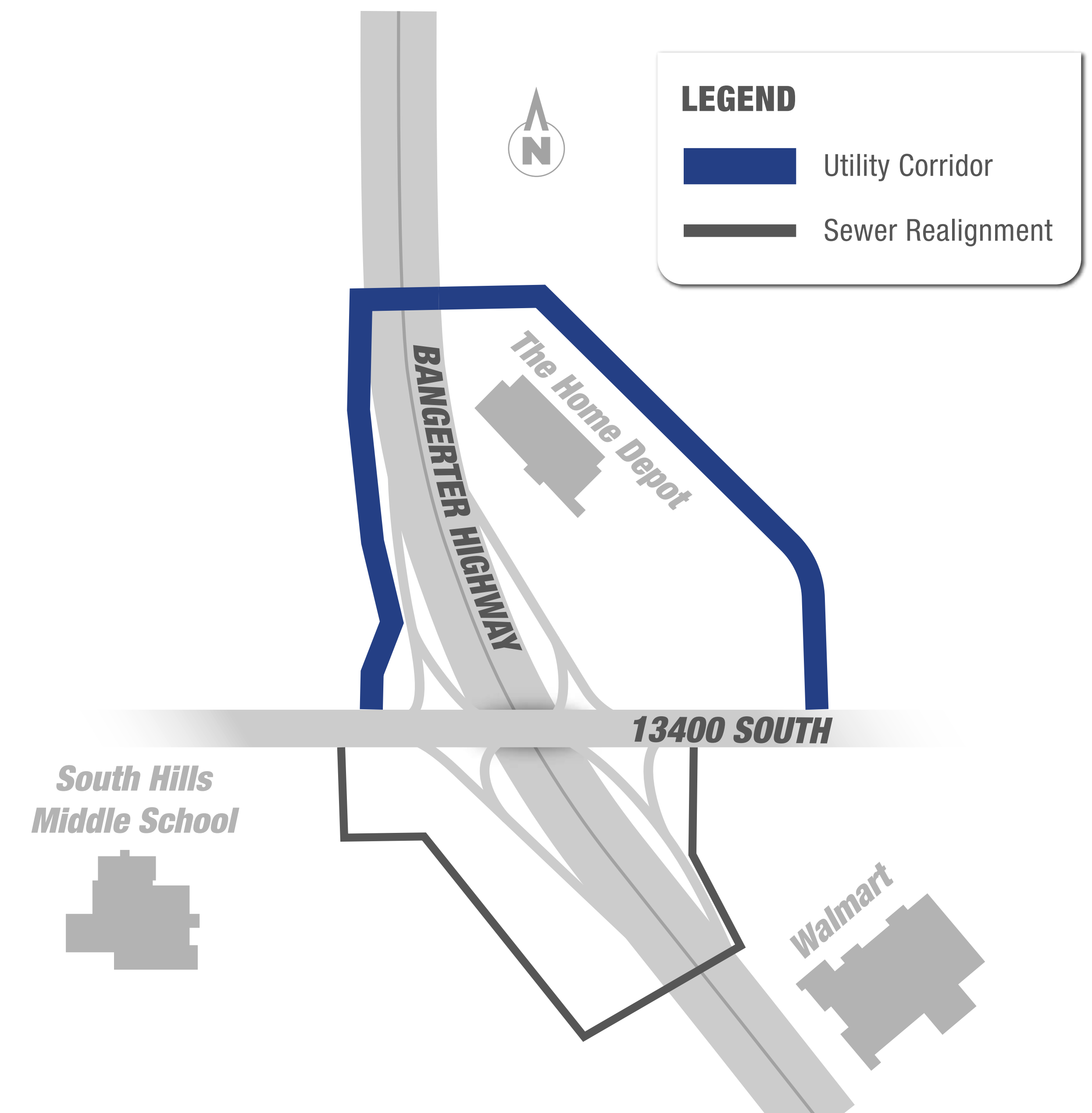
-  Westbound Traffic
-  Eastbound Traffic
-  Bangerter Highway Northbound/Southbound Traffic Flow
-  Construction Zone

13400 SOUTH OVERVIEW

Single Point Urban Interchange



Utility Shift



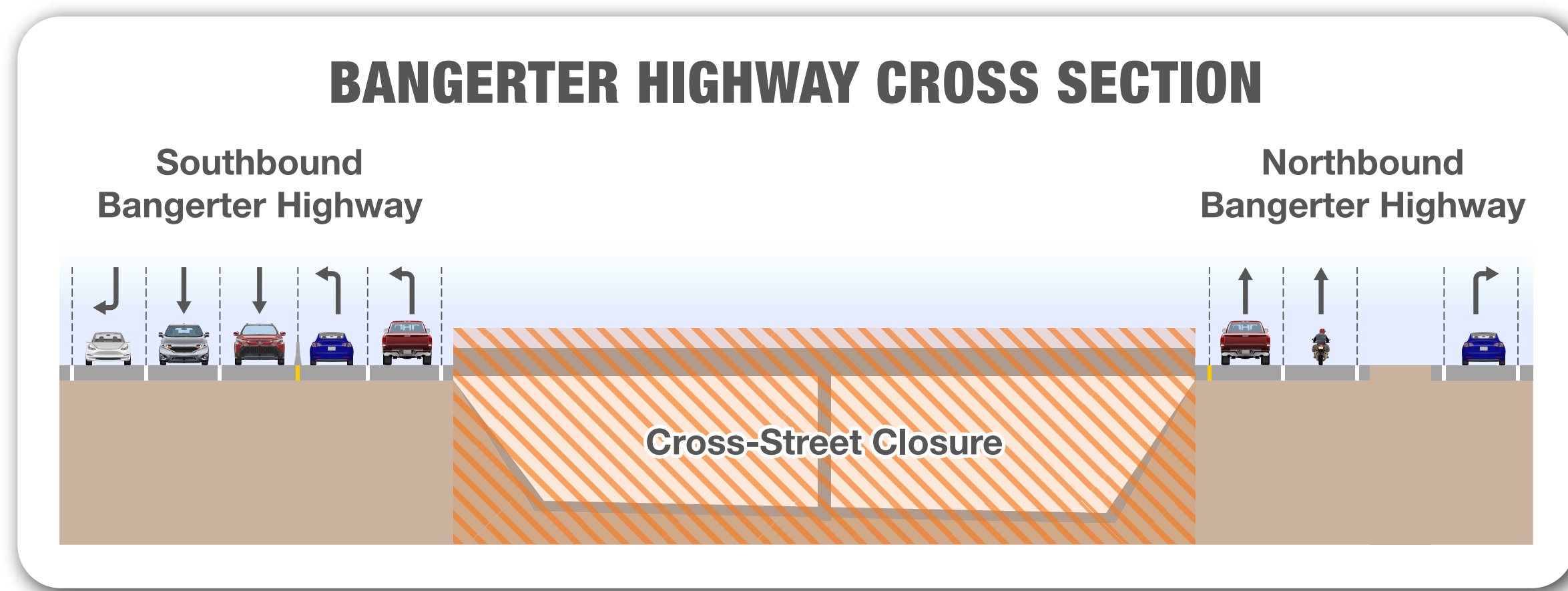
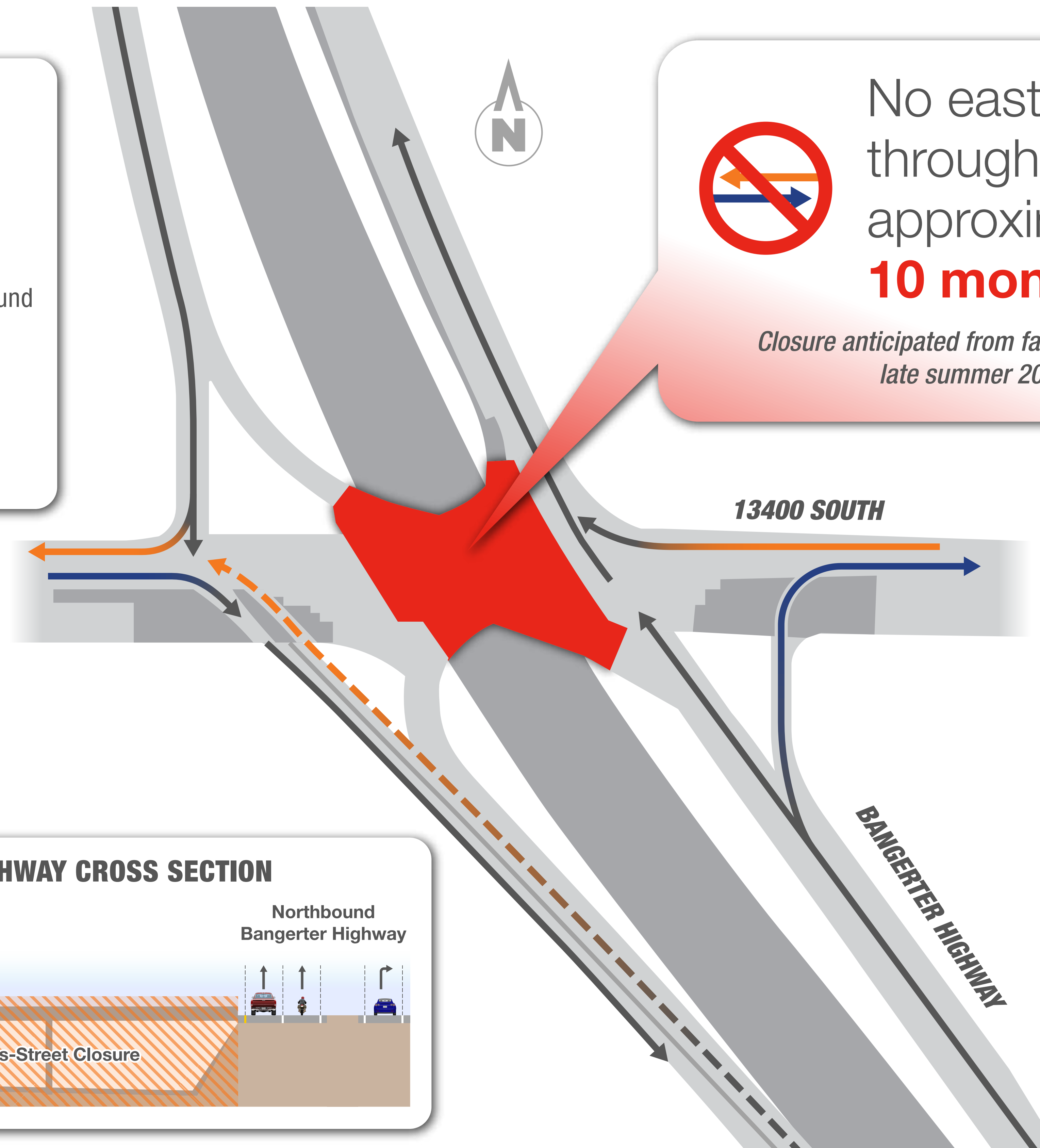
13400 SOUTH EAST/WEST CLOSURE

LEGEND

- ← Westbound Traffic
- ← - - - Northbound Left Turn
- Eastbound Traffic
- Bangerter Highway Northbound/Southbound Traffic Flow
- Road Closure - No East/West Through Traffic
- Work Zone

No east/west through traffic for approximately **10 months.**

Closure anticipated from fall 2024 through late summer 2025.



13400 SOUTH PEDESTRIAN BRIDGE

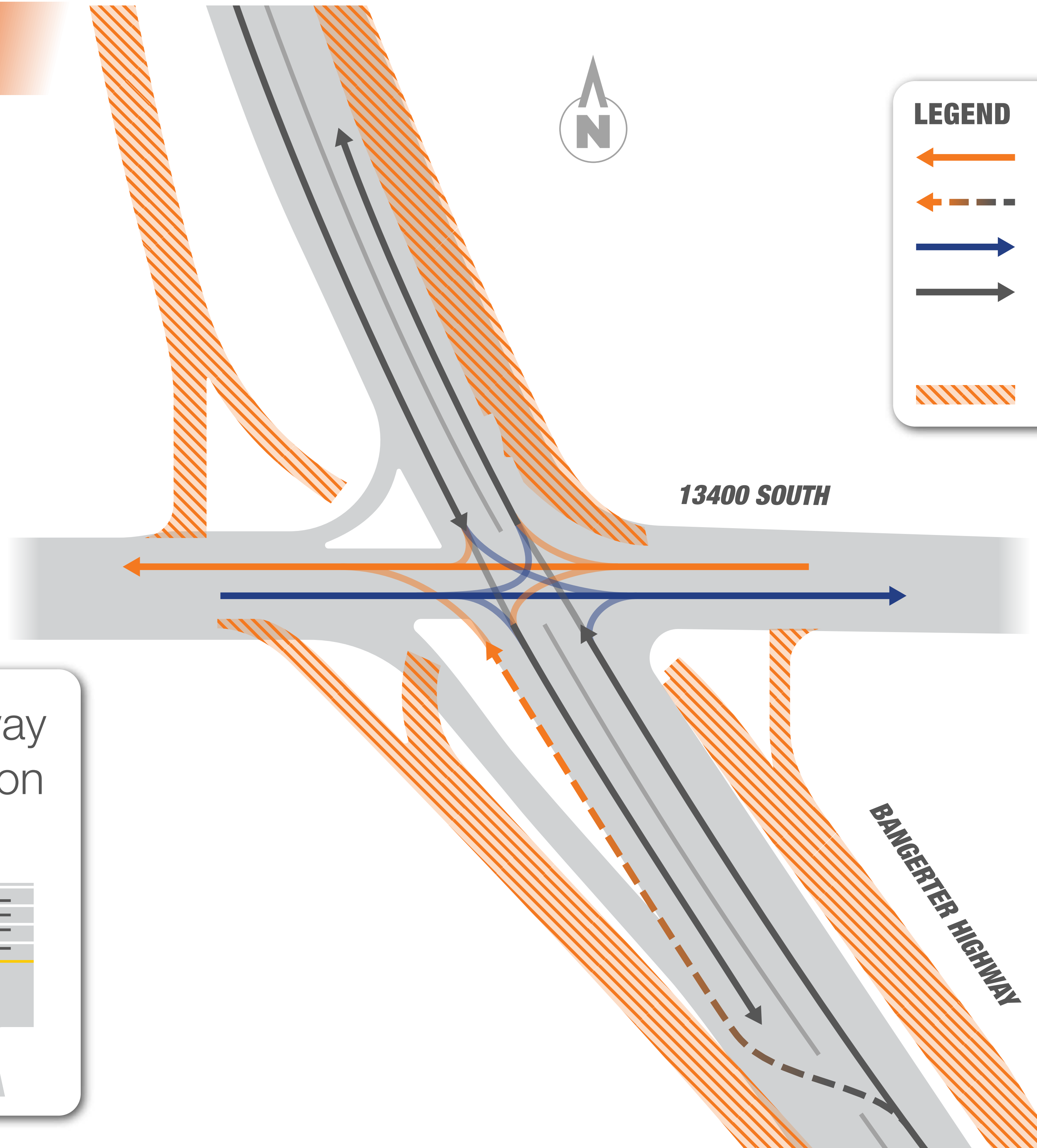
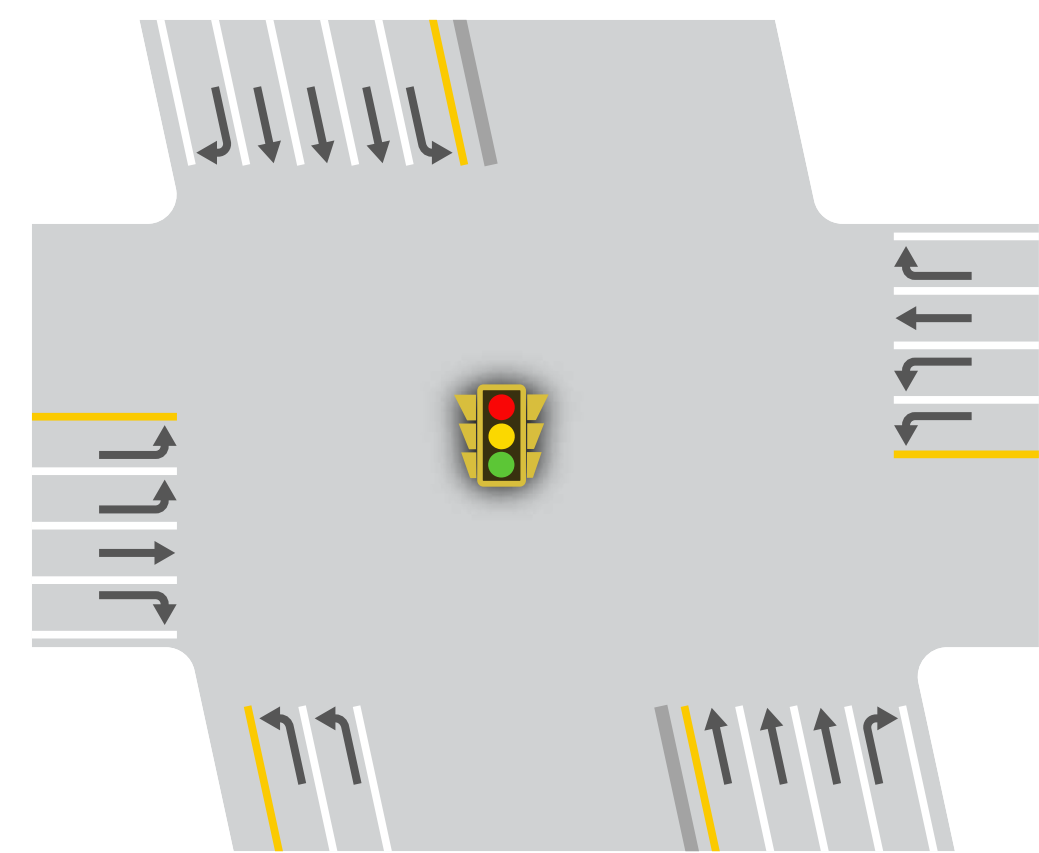
Remove pedestrian bridge.



13400 SOUTH CONSTRUCTION PHASING

PHASE 1A - 1C

Bangerter Highway
Lane Configuration



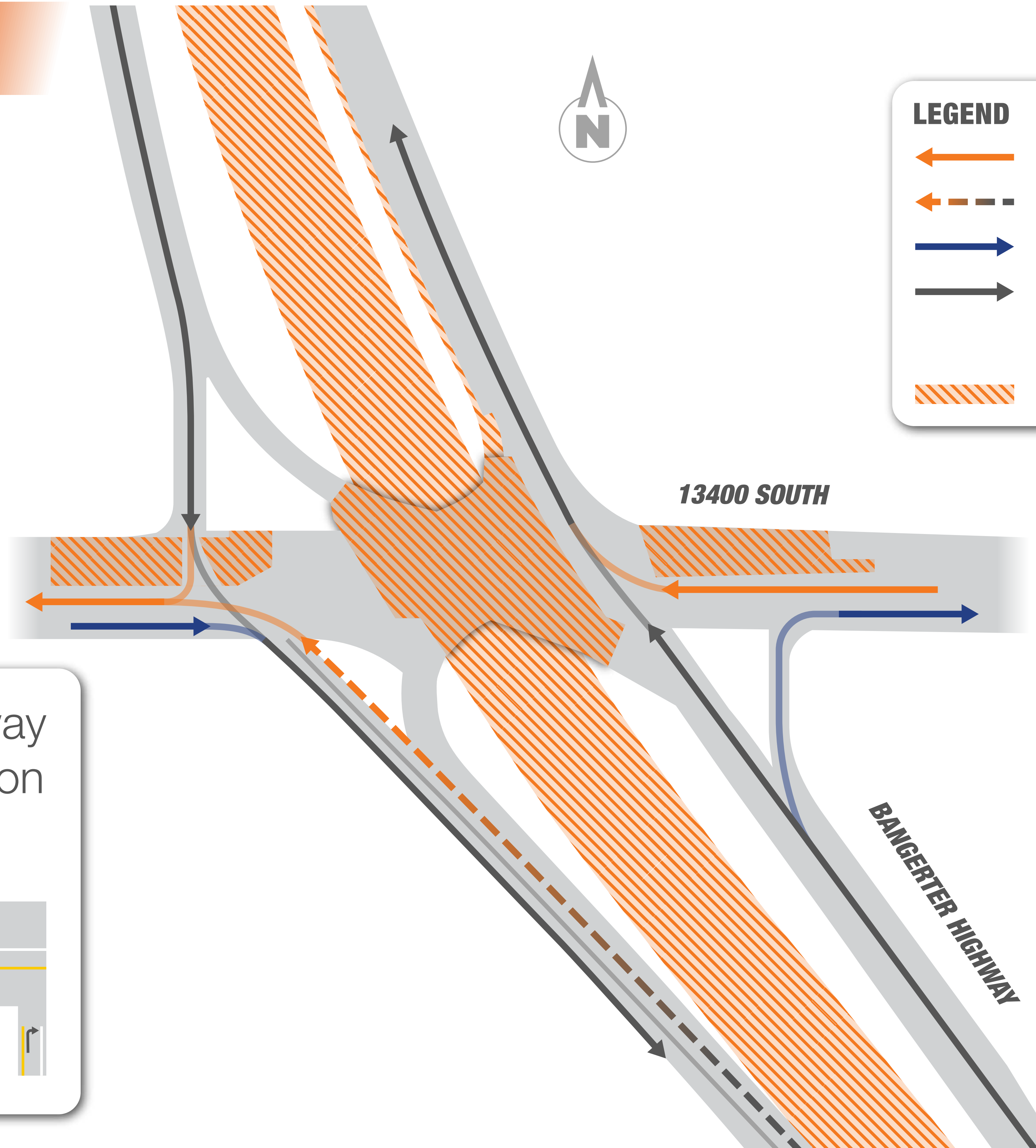
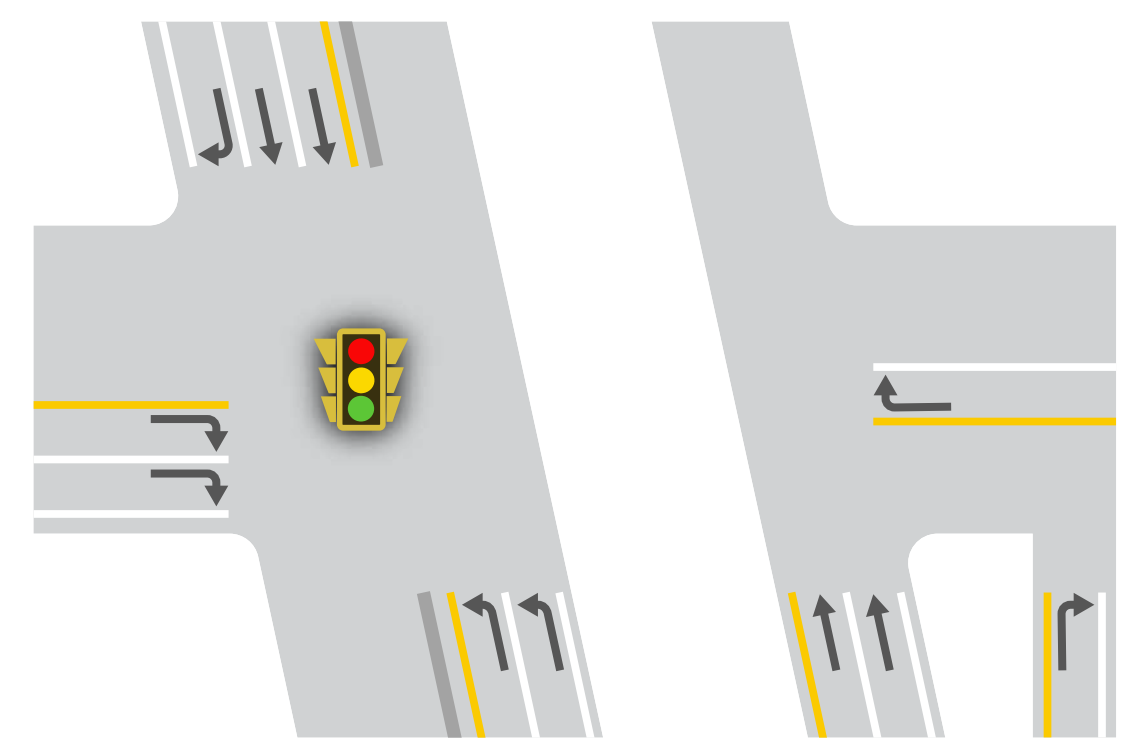
LEGEND

- ← Westbound Traffic
- ← - - Northbound Left Turn
- Eastbound Traffic
- Bangerter Highway Northbound/Southbound Traffic Flow
- Construction Zone

13400 SOUTH CONSTRUCTION PHASING

PHASE 2A

Bangerter Highway
Lane Configuration



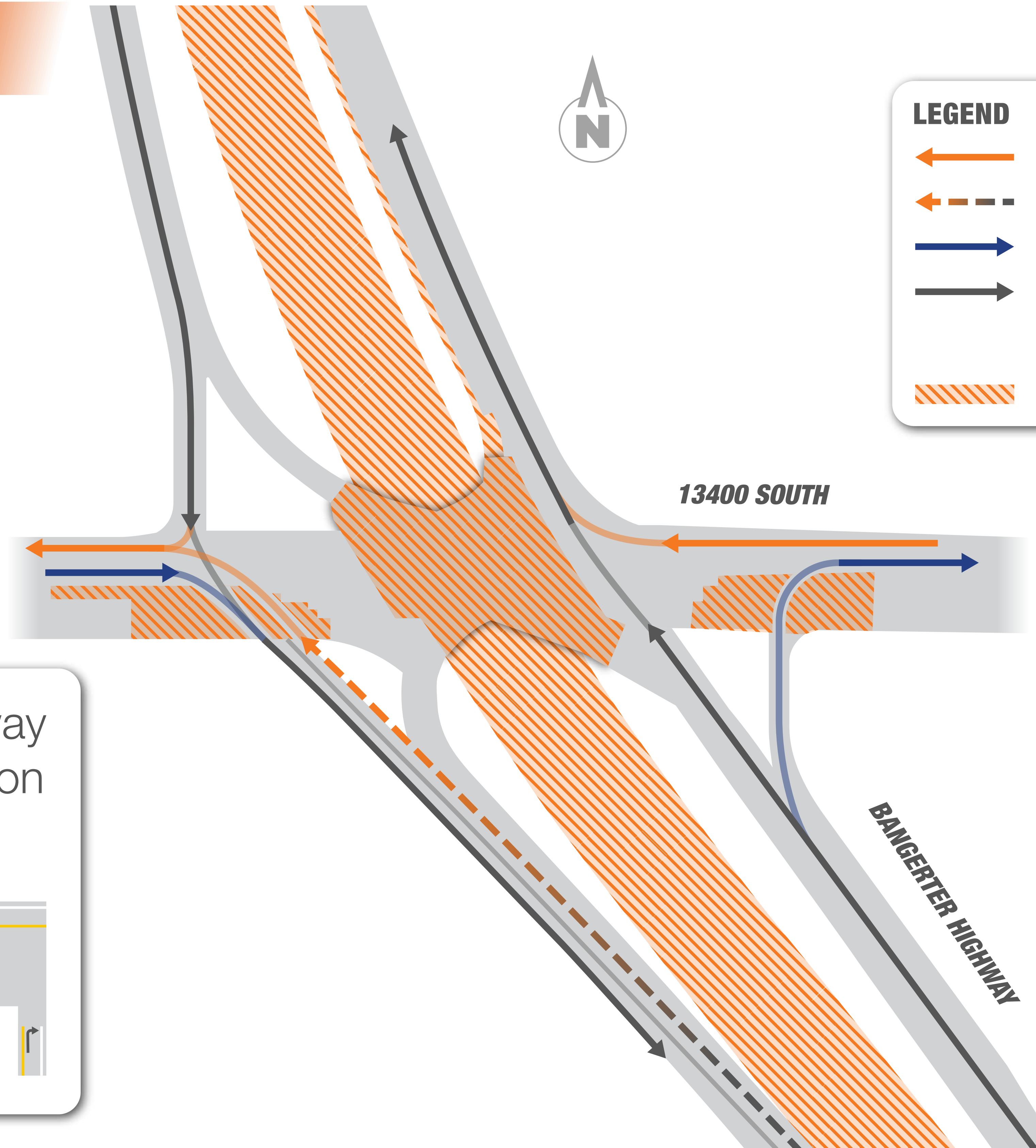
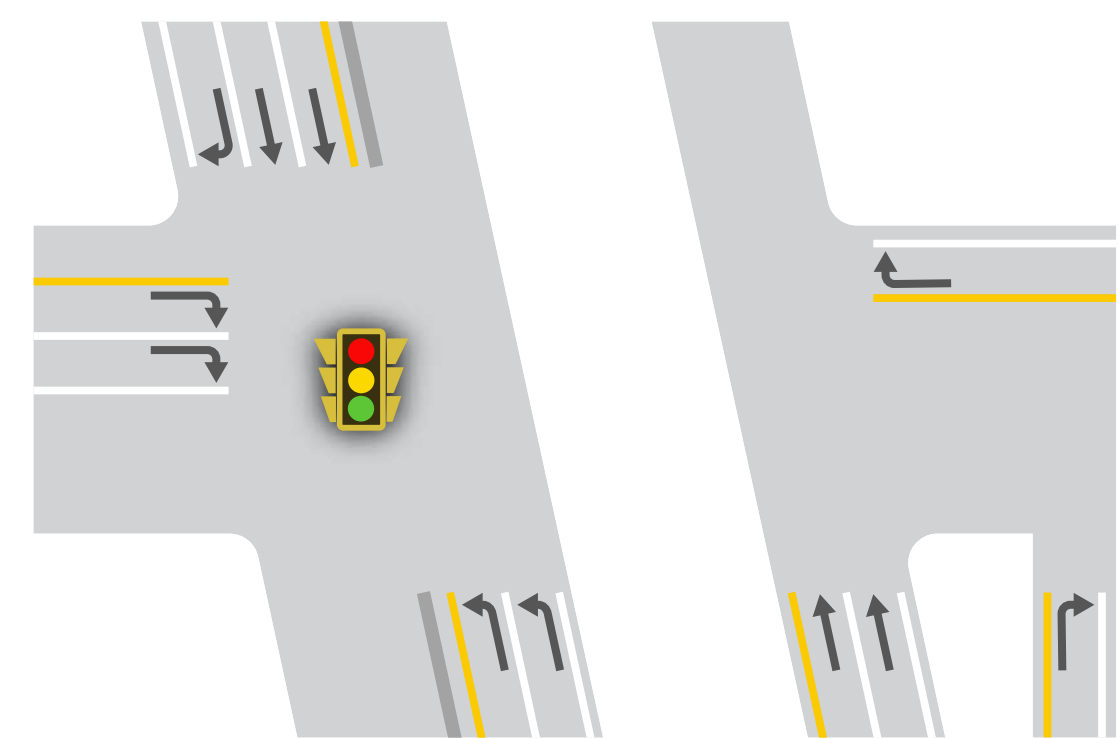
LEGEND

- ← Westbound Traffic
- ← - - Northbound Left Turn
- Eastbound Traffic
- Bangerter Highway Northbound/Southbound Traffic Flow
- Construction Zone

13400 SOUTH CONSTRUCTION PHASING

PHASE 2B

Bangerter Highway
Lane Configuration

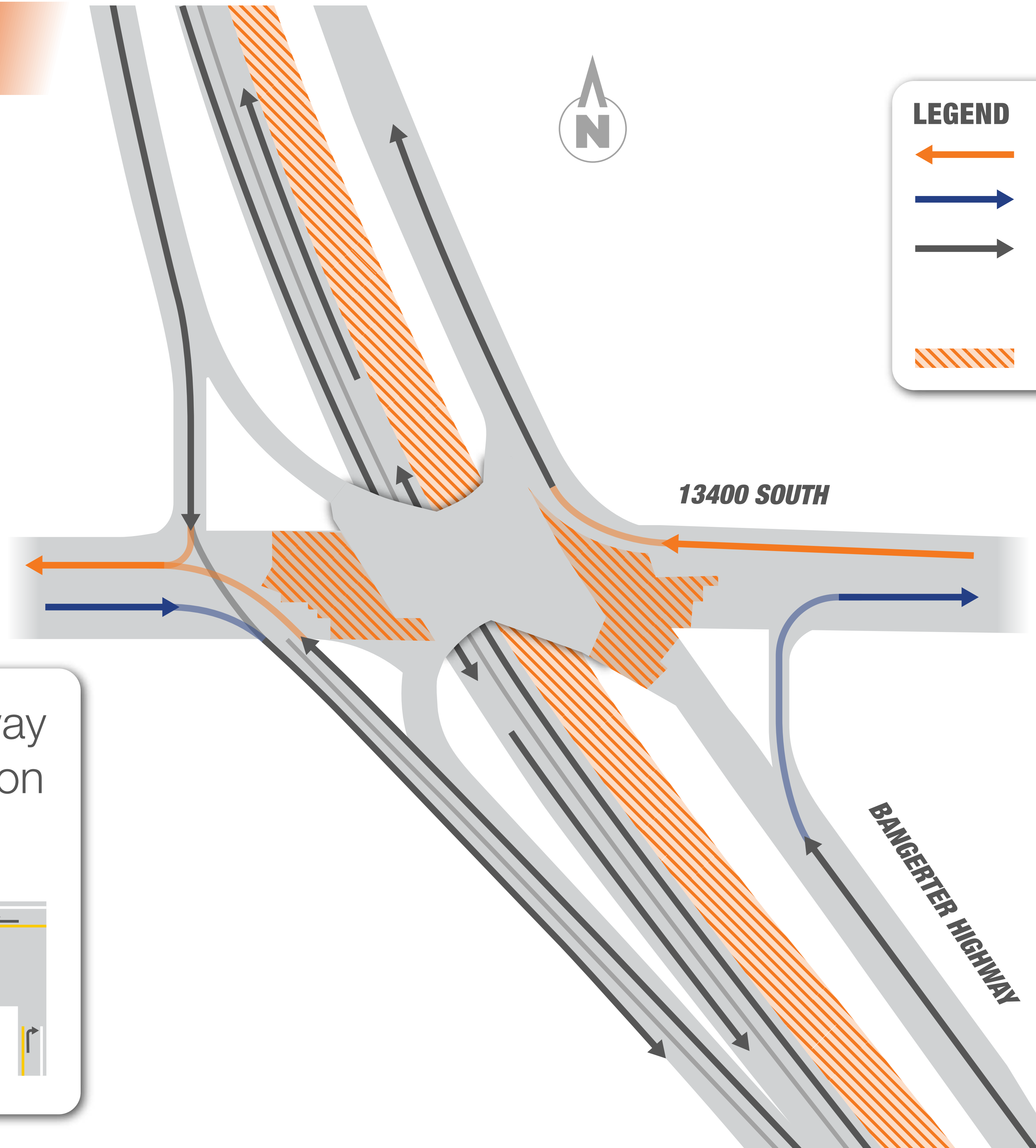


LEGEND

- ← Westbound Traffic
- ← - - Northbound Left Turn
- Eastbound Traffic
- Bangerter Highway Northbound/Southbound Traffic Flow
- Construction Zone

13400 SOUTH CONSTRUCTION PHASING

PHASE 3



LEGEND

- ← Westbound Traffic
- Eastbound Traffic
- Bangerter Highway Northbound/Southbound Traffic Flow
- Construction Zone

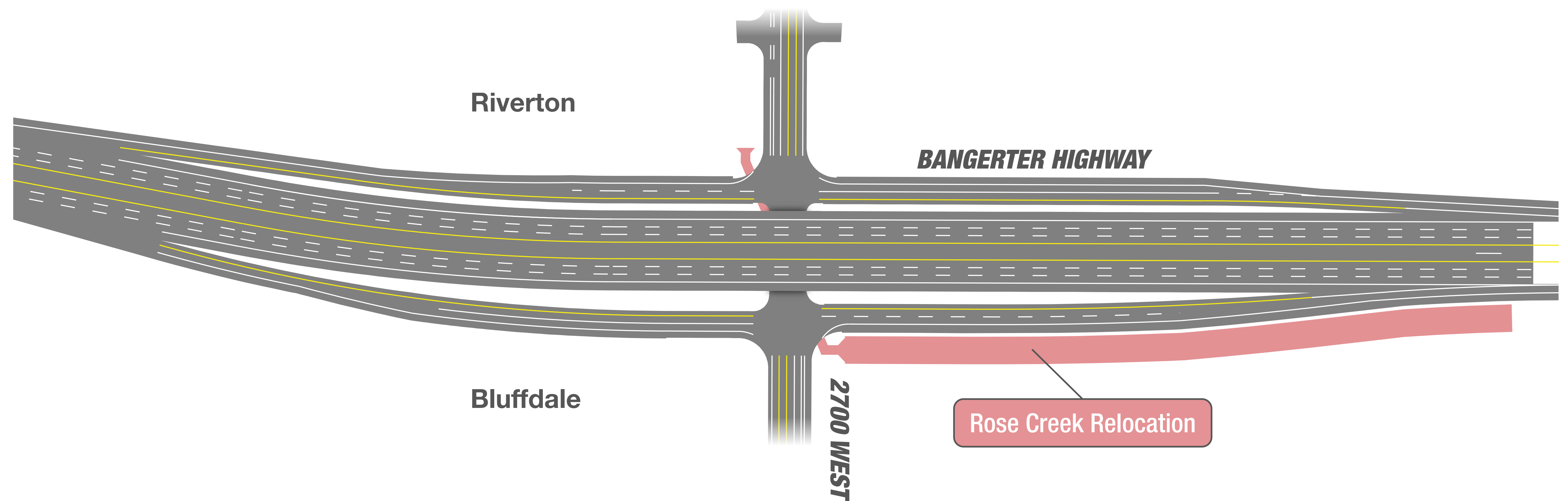
Bangerter Highway Lane Configuration

The inset diagram shows a top-down view of the Bangerter Highway lane configuration. It features a traffic signal at the intersection. The highway has multiple lanes in both directions, with arrows indicating the flow of traffic. The diagram shows a multi-lane highway with a central median and side lanes for turning movements.

2700 WEST OVERVIEW

Tight Diamond Interchange

- Bangerter Over
- Hybrid Shift

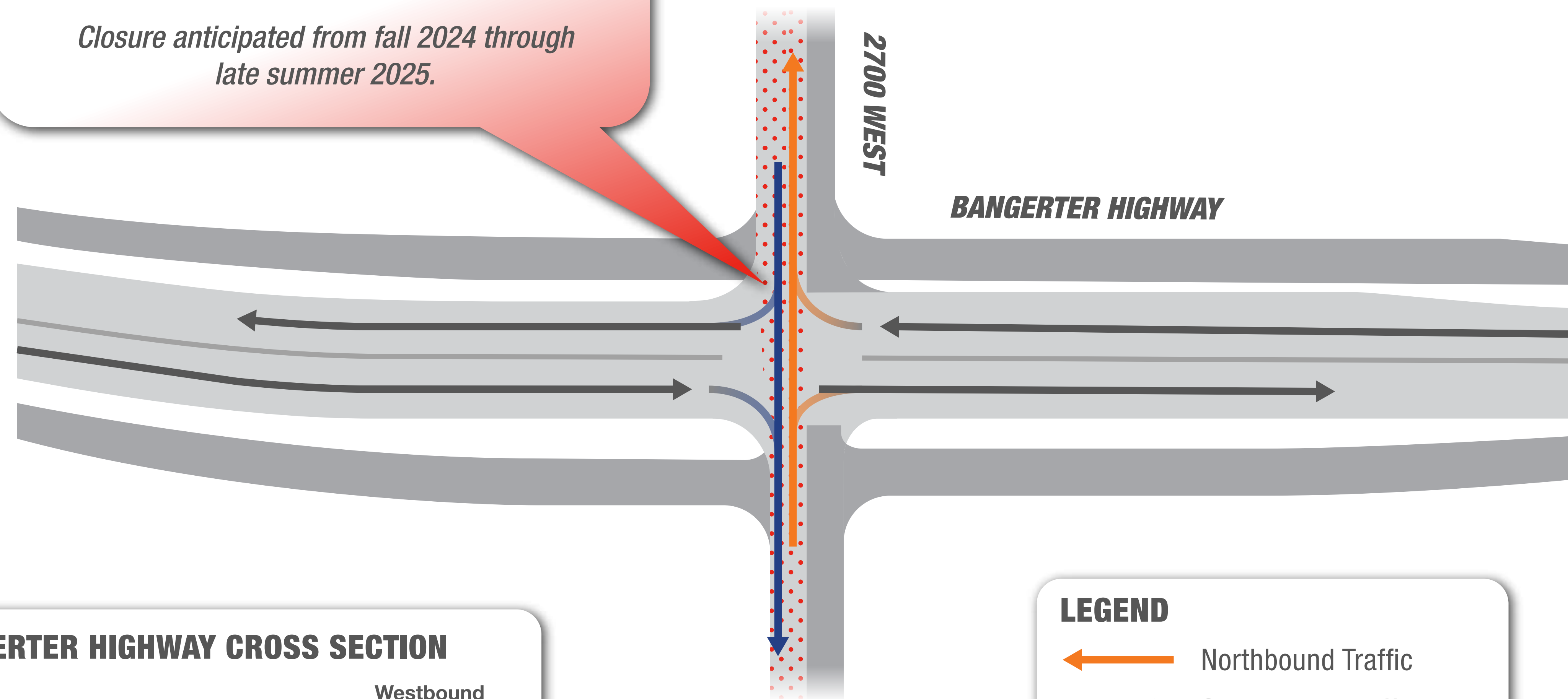


2700 WEST TRAFFIC IMPACTS



No left-turn movements for approximately **10 months.**


Closure anticipated from fall 2024 through late summer 2025.



BANGERTER HIGHWAY CROSS SECTION

Eastbound Bangerter Highway

Westbound Bangerter Highway



LEGEND

- Northbound Traffic
- Southbound Traffic
- Bangerter Highway Eastbound/Westbound Traffic Flow
- No Left-Turn Movements
- Road Closure

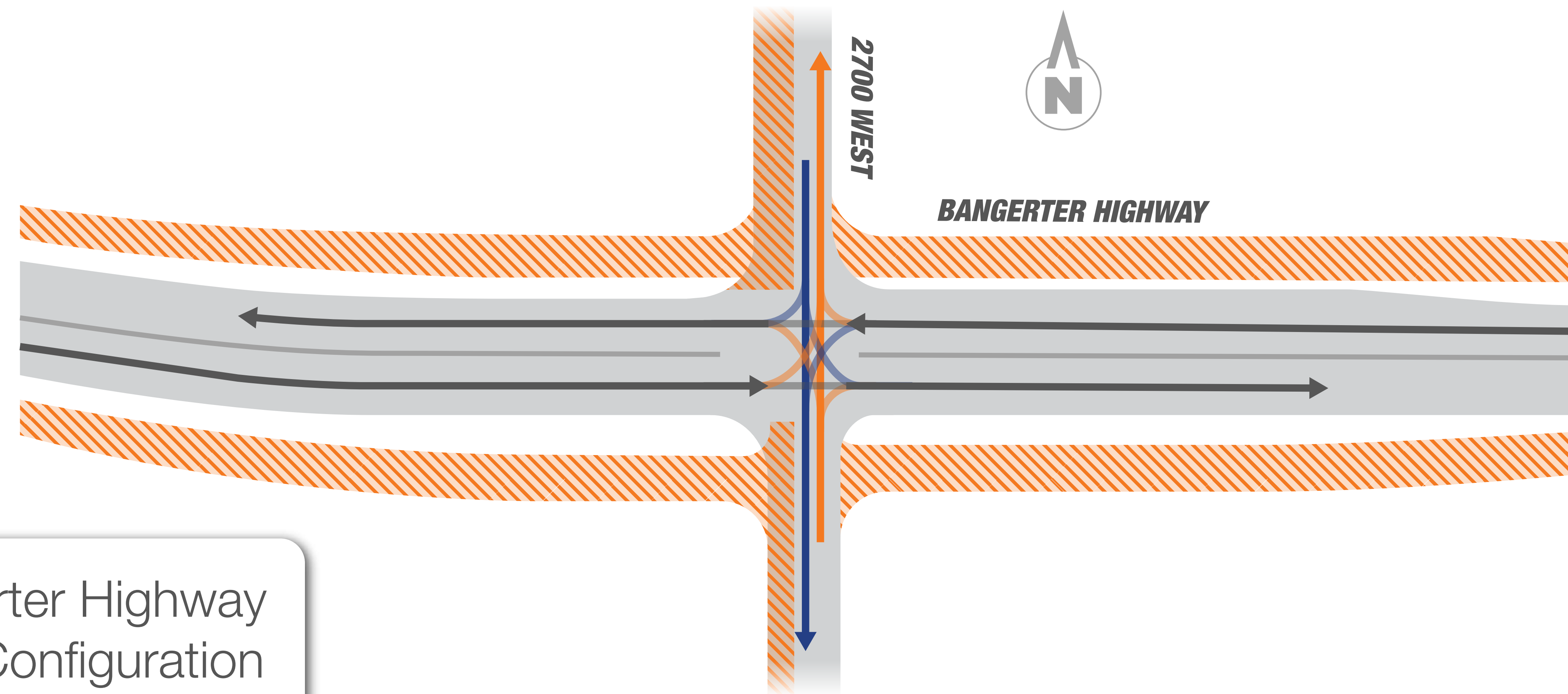
2700 WEST PEDESTRIAN BRIDGE

Remove pedestrian bridge.

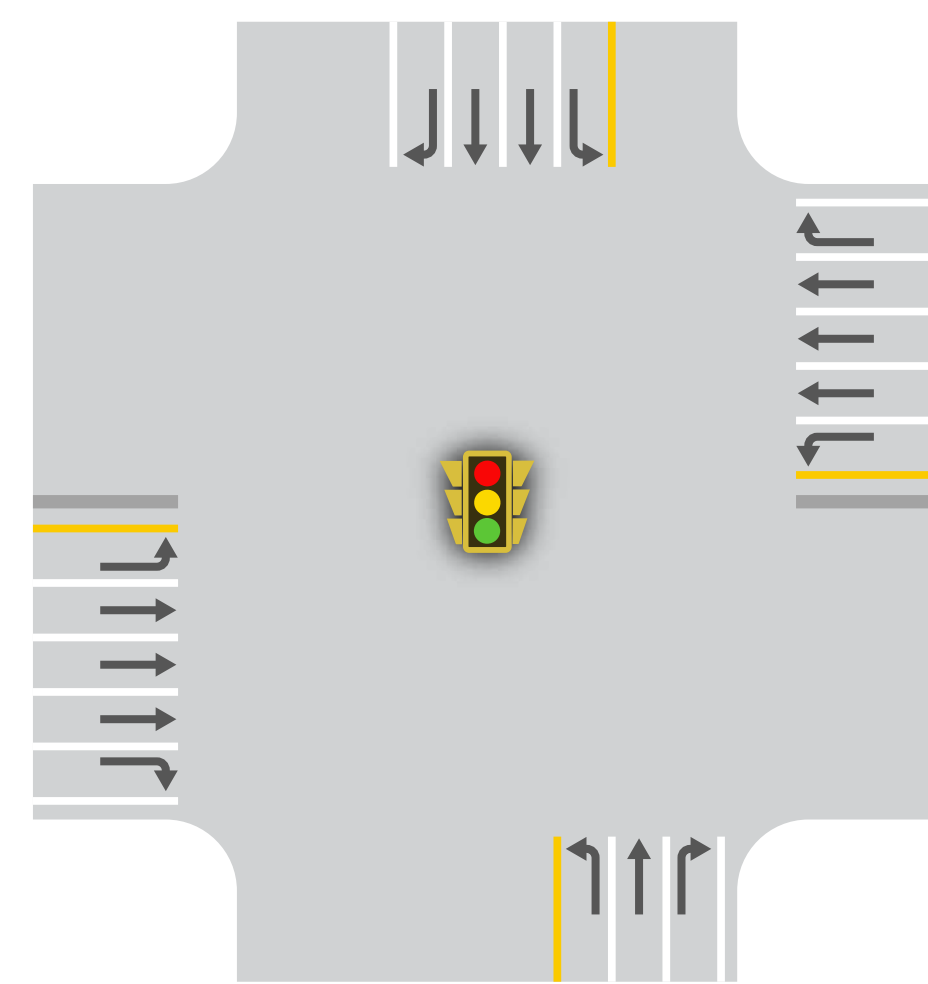


2700 WEST CONSTRUCTION PHASING

PHASE 1 & 2A



Bangerter Highway
Lane Configuration

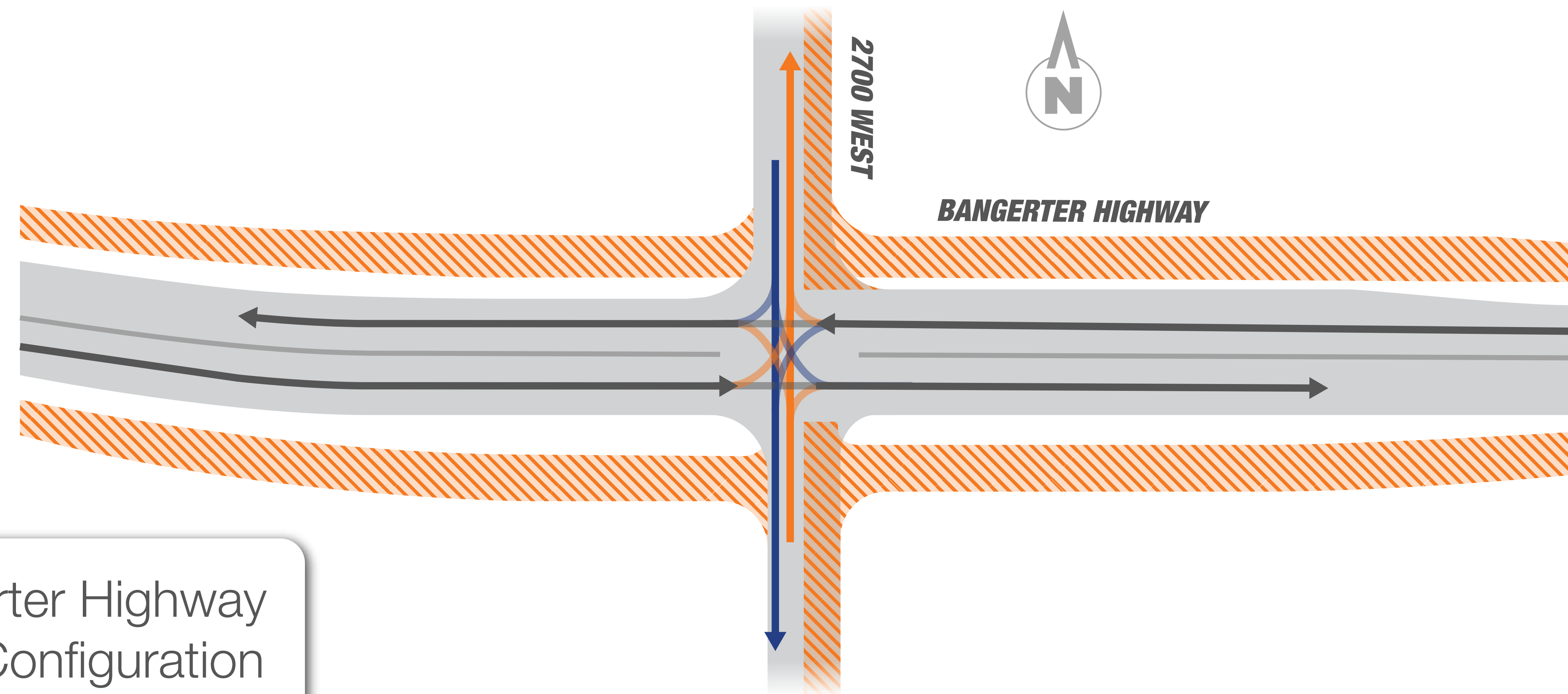


LEGEND

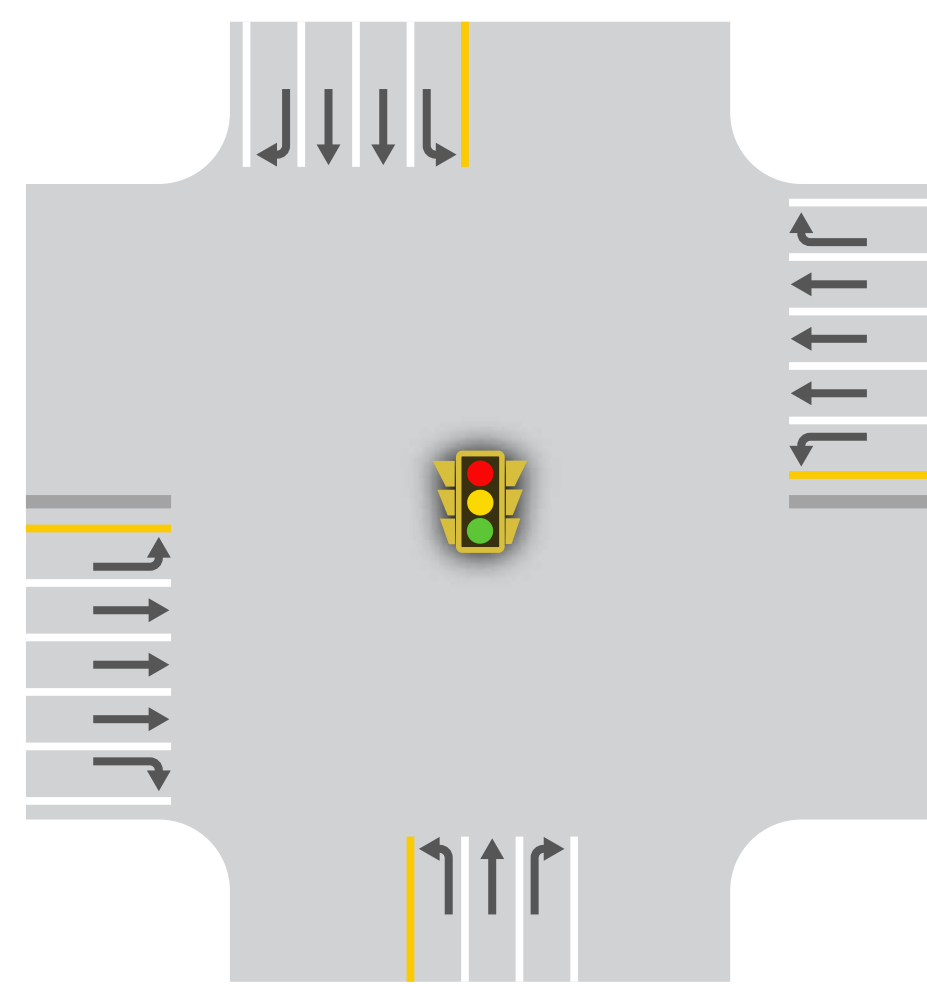
- Northbound Traffic
- Southbound Traffic
- Bangerter Highway Eastbound/Westbound Traffic Flow
- Construction Zone

2700 WEST CONSTRUCTION PHASING





PHASE 2B



Bangerter Highway
Lane Configuration

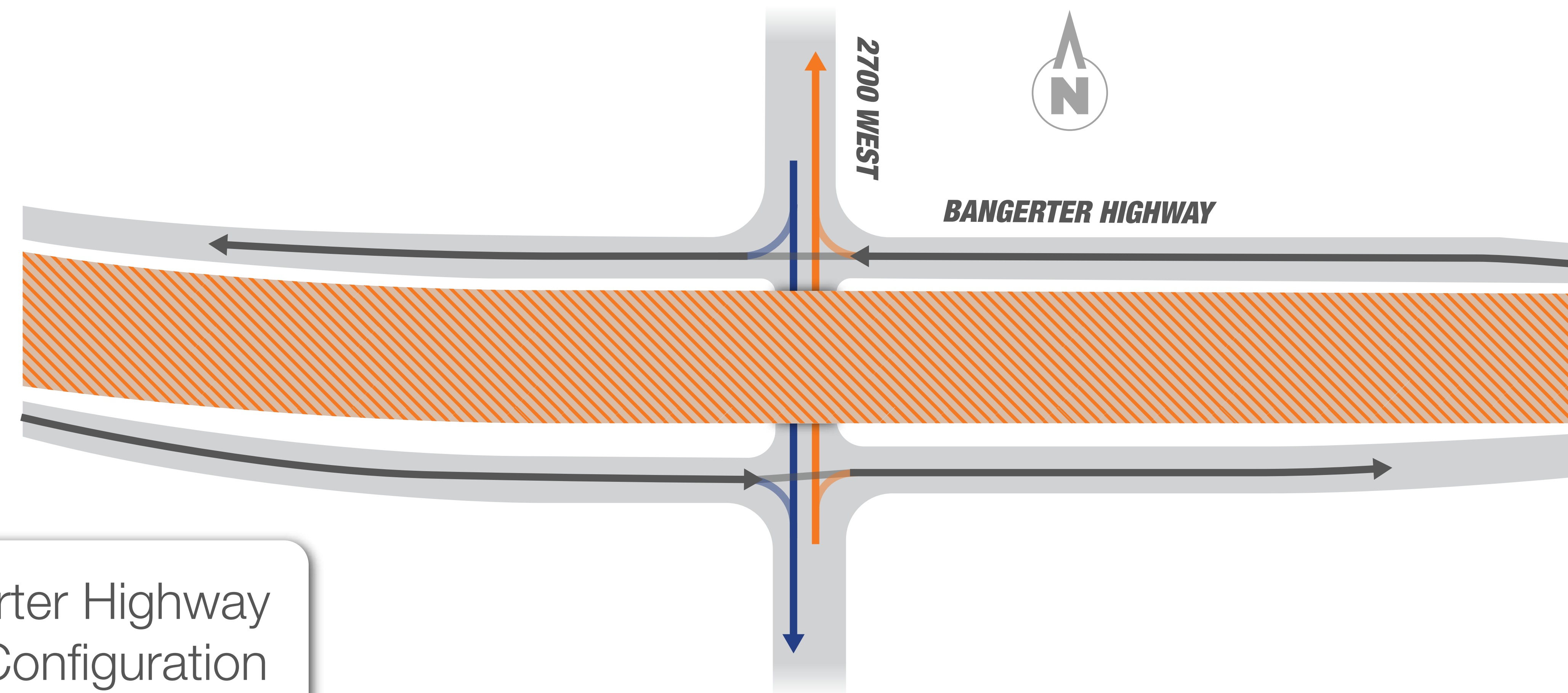


LEGEND

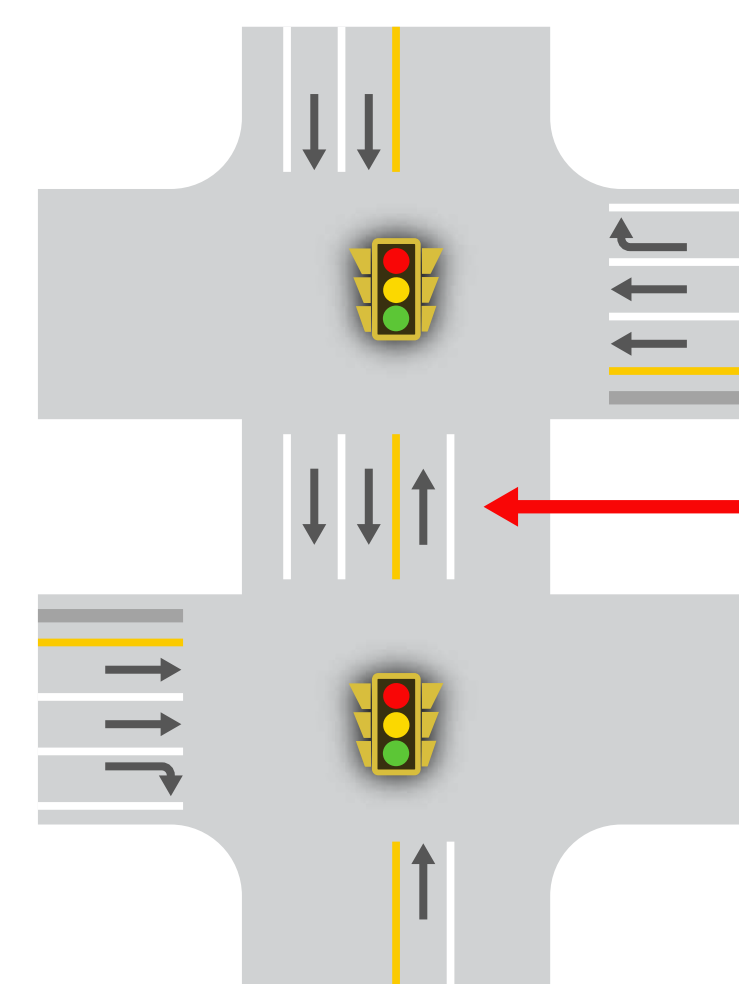
-  Northbound Traffic
-  Southbound Traffic
-  Bangerter Highway Eastbound/Westbound Traffic Flow
-  Construction Zone

2700 WEST CONSTRUCTION PHASING

PHASE 3







Bangerter Highway
Lane Configuration



No Left-Turn
Movements

LEGEND

-  Northbound Traffic
-  Southbound Traffic
-  Bangerter Highway
Eastbound/Westbound
Traffic Flow
-  Construction Zone

WELCOME